

# Paseo del Norte Study Area

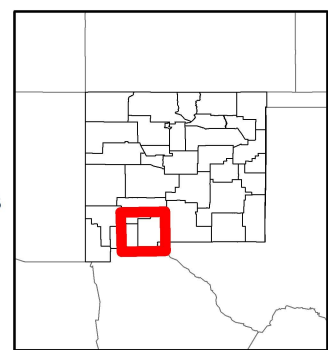
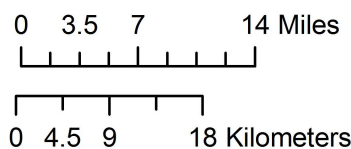
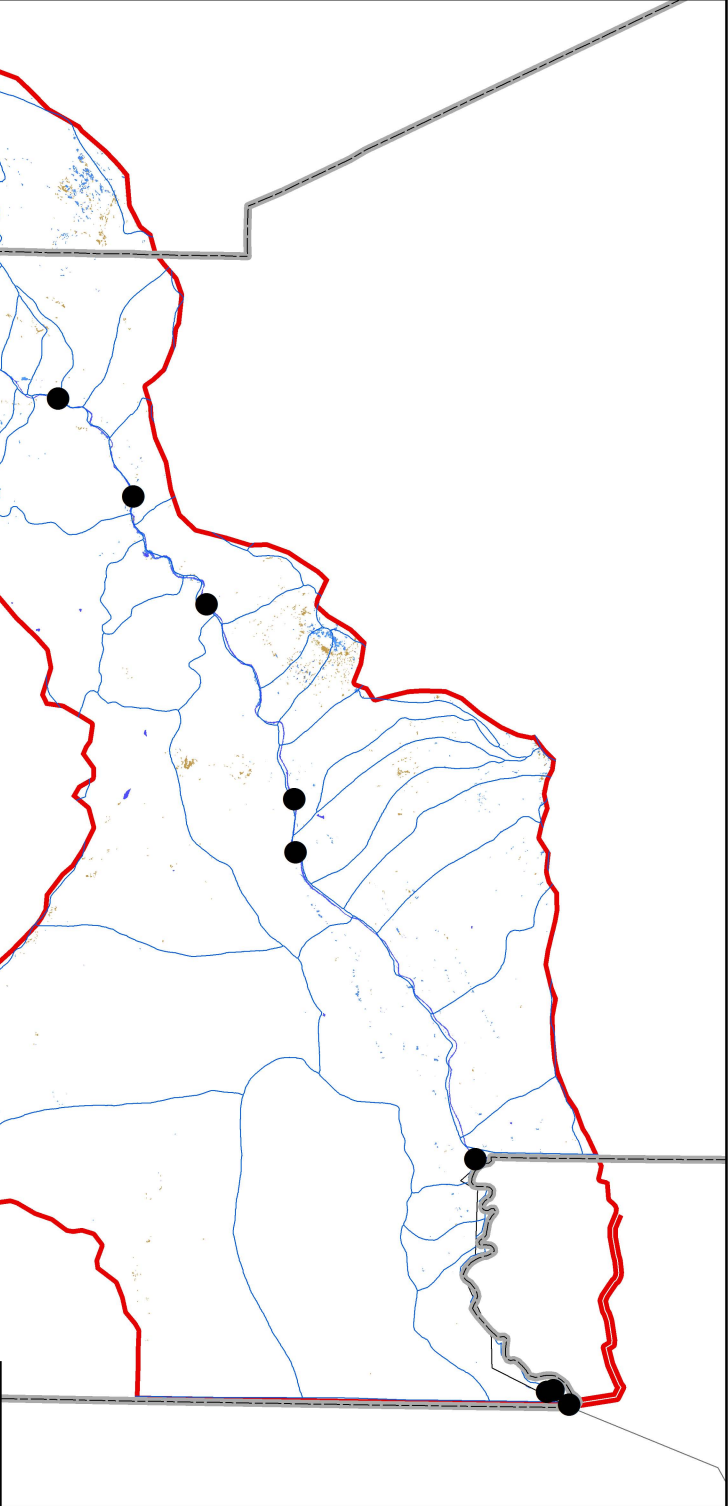
**Legend**

- TMDL Sampling Points
- ▭ counties
- ▭ 11-digit HUCs

**Riparian Communities**

**Descriptio**

- ▭ North American Arid West Emergent Marsh
- ▭ North American Warm Desert Lower Montane Riparian Woodland and Shrubland
- ▭ North American Warm Desert Playa
- ▭ North American Warm Desert Riparian Mesquite Bosque
- ▭ North American Warm Desert Riparian Woodland and Shrubland
- ▭ North American Warm Desert Wash
- ▭ Open Water



Background Image is Land Cover dataset from Southwest Regional Gap Analysis Project.